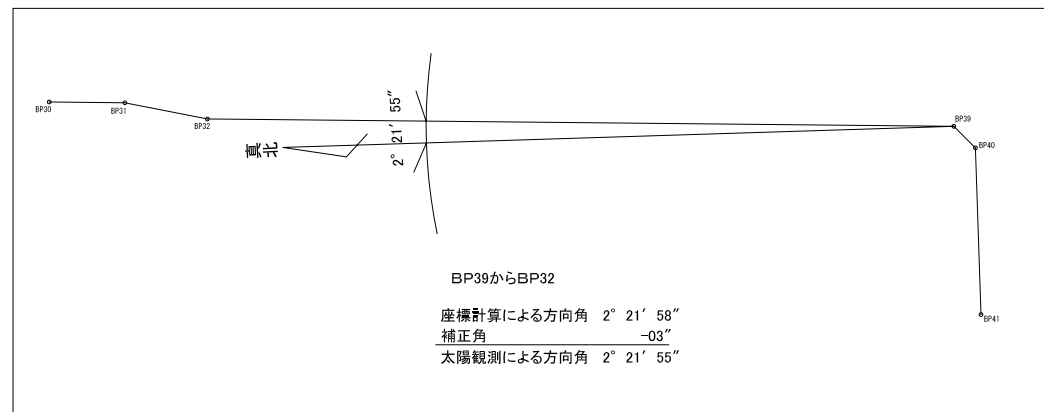
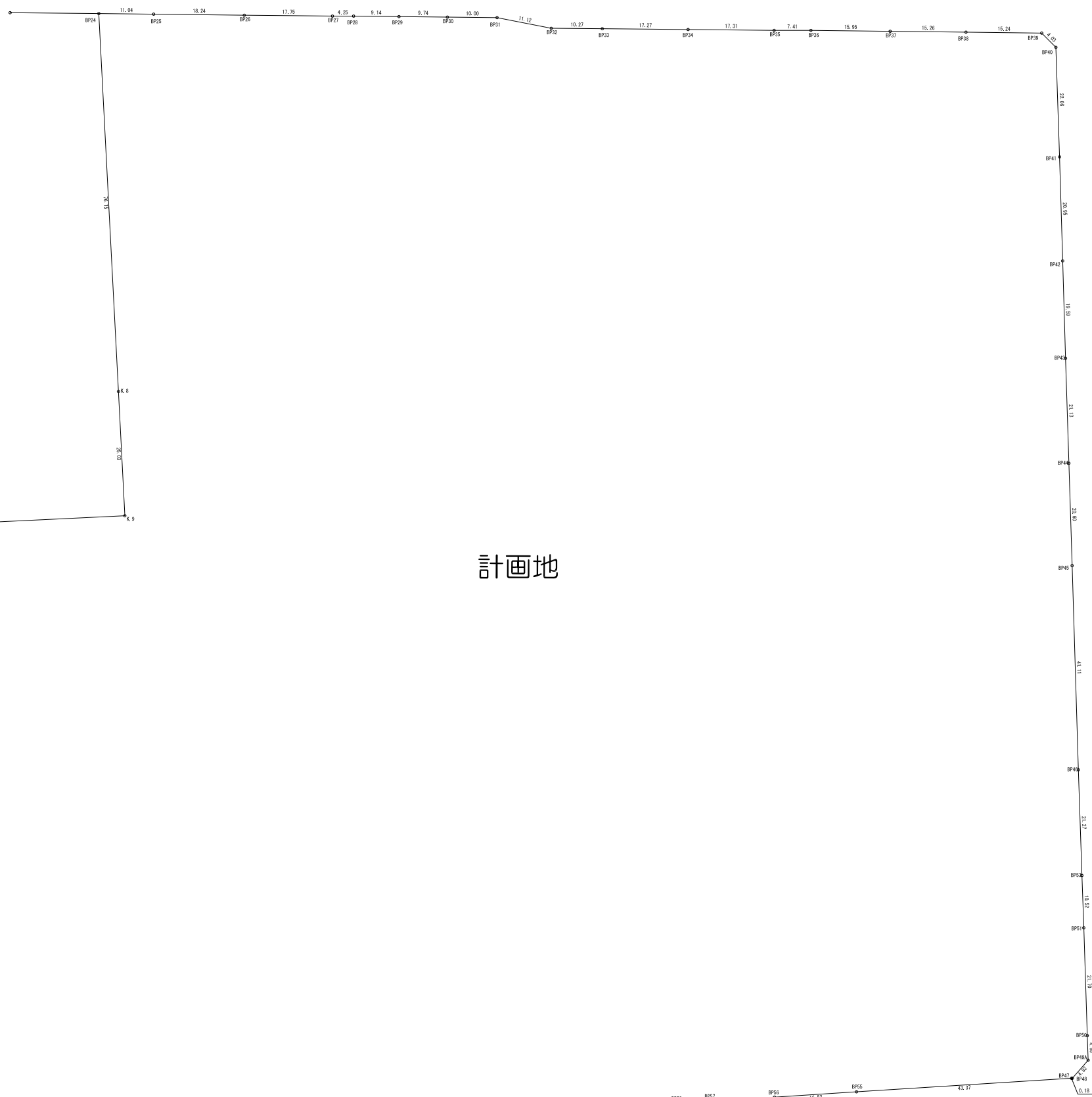



御前通



BP39からBP32
座標計算による方向角 2° 21' 58"
補正角 -03"
太陽観測による方向角 2° 21' 55"



計画地

求積表

| 地番 | X | Y | DX | DY | 倍面積 |
|-------|-------------|------------|---------|----------|---------------|
| BP40 | -111313.752 | -24121.683 | 2.765 | 2.943 | 8.137305 |
| BP39 | -111310.987 | -24118.740 | 15.234 | 6.351 | 99.797934 |
| BP38 | -111295.753 | -24118.075 | 15.234 | 7.370 | 120.048989 |
| BP37 | -111280.499 | -24117.421 | 15.936 | 9.211 | 146.786406 |
| BP36 | -111264.563 | -24116.734 | 7.411 | 10.134 | 75.103074 |
| BP35 | -111257.152 | -24116.498 | 17.304 | 11.089 | 191.884056 |
| BP34 | -111239.848 | -24115.779 | 17.261 | 12.515 | 216.021415 |
| BP33 | -111222.587 | -24115.072 | 10.287 | 13.631 | 139.949477 |
| BP32 | -111212.320 | -24114.663 | 10.843 | 16.534 | 179.278162 |
| BP31 | -111201.477 | -24112.169 | 9.999 | 19.441 | 194.390559 |
| BP30 | -111191.478 | -24111.756 | 9.732 | 20.270 | 197.267640 |
| BP29 | -111181.746 | -24111.340 | 9.132 | 21.972 | 192.426504 |
| BP28 | -111172.614 | -24110.954 | 4.254 | 21.596 | 91.869384 |
| BP27 | -111168.360 | -24110.816 | 17.741 | 22.467 | 398.587047 |
| BP26 | -111150.619 | -24110.083 | 18.231 | 23.994 | 437.434614 |
| BP25 | -111132.388 | -24109.289 | 11.002 | 25.253 | 278.591096 |
| BP24 | -111121.356 | -24108.824 | -1.632 | -50.416 | 78.245632 |
| K.8 | -111122.908 | -24184.968 | -0.506 | -151.576 | 76.697456 |
| K.9 | -111123.414 | -24209.984 | 63.548 | -177.660 | -11289.937680 |
| BP13 | -111099.866 | -24211.042 | -0.017 | -179.738 | 3.055546 |
| BP11 | -111059.883 | -24212.062 | -0.379 | -200.516 | 74.196929 |
| BP10 | -111060.253 | -24231.820 | -0.308 | -236.542 | 72.854936 |
| BP9 | -111060.561 | -24248.088 | -0.465 | -276.672 | 128.652480 |
| K.1A | -111061.026 | -24271.950 | -32.021 | -299.849 | 9601.464829 |
| K.2 | -111093.047 | -24271.265 | 0.359 | -334.753 | -130.176327 |
| K.3 | -111092.688 | -24306.854 | 3.853 | -370.404 | -1419.738532 |
| K.4 | -111088.855 | -24306.916 | -0.329 | -394.994 | 129.953026 |
| K.5 | -111089.184 | -24331.444 | 0.928 | -419.606 | -389.394368 |
| K.6 | -111088.256 | -24331.528 | 0.006 | -420.740 | -2.524440 |
| K.7 | -111088.250 | -24332.578 | -2.569 | -421.802 | 1083.692338 |
| BP3 | -111090.819 | -24332.590 | -10.584 | -421.861 | 4464.976824 |
| BP21 | -111101.403 | -24332.637 | -17.774 | -422.023 | 7501.036802 |
| BP70 | -111119.177 | -24332.752 | -14.354 | -422.198 | 6060.230092 |
| BP47 | -111133.531 | -24332.812 | -11.887 | -422.326 | 3020.189182 |
| BP66 | -111145.418 | -24332.980 | -16.227 | -422.500 | 6860.132500 |
| BP64 | -111161.655 | -24332.986 | -15.687 | -422.671 | 6630.439977 |
| BP63 | -111177.342 | -24333.051 | -7.238 | -422.776 | 3060.052688 |
| BP62 | -111184.589 | -24333.091 | -13.024 | -422.800 | 5502.640000 |
| BP72 | -111197.604 | -24332.775 | -10.047 | -421.848 | 4238.268556 |
| BP60 | -111207.651 | -24332.439 | -12.282 | -421.112 | 5172.097584 |
| BP59 | -111219.933 | -24332.039 | -11.024 | -420.358 | 4634.026592 |
| BP58 | -111230.957 | -24331.685 | -6.320 | -419.789 | 2653.066480 |
| BP57 | -111237.277 | -24331.470 | -13.191 | -419.149 | 3538.994459 |
| BP56 | -111250.468 | -24331.045 | -16.552 | -418.160 | 6908.839520 |
| BP55 | -111266.990 | -24330.481 | -13.353 | -416.240 | 18045.282720 |
| BP47 | -111310.343 | -24329.125 | -0.180 | -414.887 | 74.679660 |
| BP48 | -111310.823 | -24329.128 | -3.287 | -411.359 | 1332.137033 |
| BP49A | -111313.810 | -24325.597 | 0.018 | -402.878 | -7.251804 |
| BP50 | -111313.792 | -24320.647 | 0.018 | -376.220 | -6.771960 |
| BP51 | -111313.774 | -24298.939 | 0.049 | -343.983 | -16.855167 |
| BP53 | -111313.725 | -24288.410 | 0.035 | -312.184 | -10.926440 |
| BP46 | -111313.690 | -24267.140 | -0.037 | -249.799 | 9.425863 |
| BP45 | -111313.727 | -24226.025 | 0.003 | -188.082 | -0.564246 |
| BP44 | -111313.724 | -24205.423 | 0.002 | -146.350 | -0.292700 |
| BP43 | -111313.722 | -24184.293 | -0.035 | -105.627 | 3.696945 |
| BP42 | -111313.757 | -24164.700 | -0.037 | -65.077 | 2.407849 |
| BP41 | -111313.794 | -24143.743 | 0.042 | -22.960 | -0.626520 |
| 合計 | | | | | 94673.367118 |
| 合計面積 | | | | | 47336.683559 |
| 面積 | | | | | 47336.68 m2 |



資料1-1 敷地測量図

S=1:1,000 (A3サイズ)
S=1:500 (A1サイズ)